
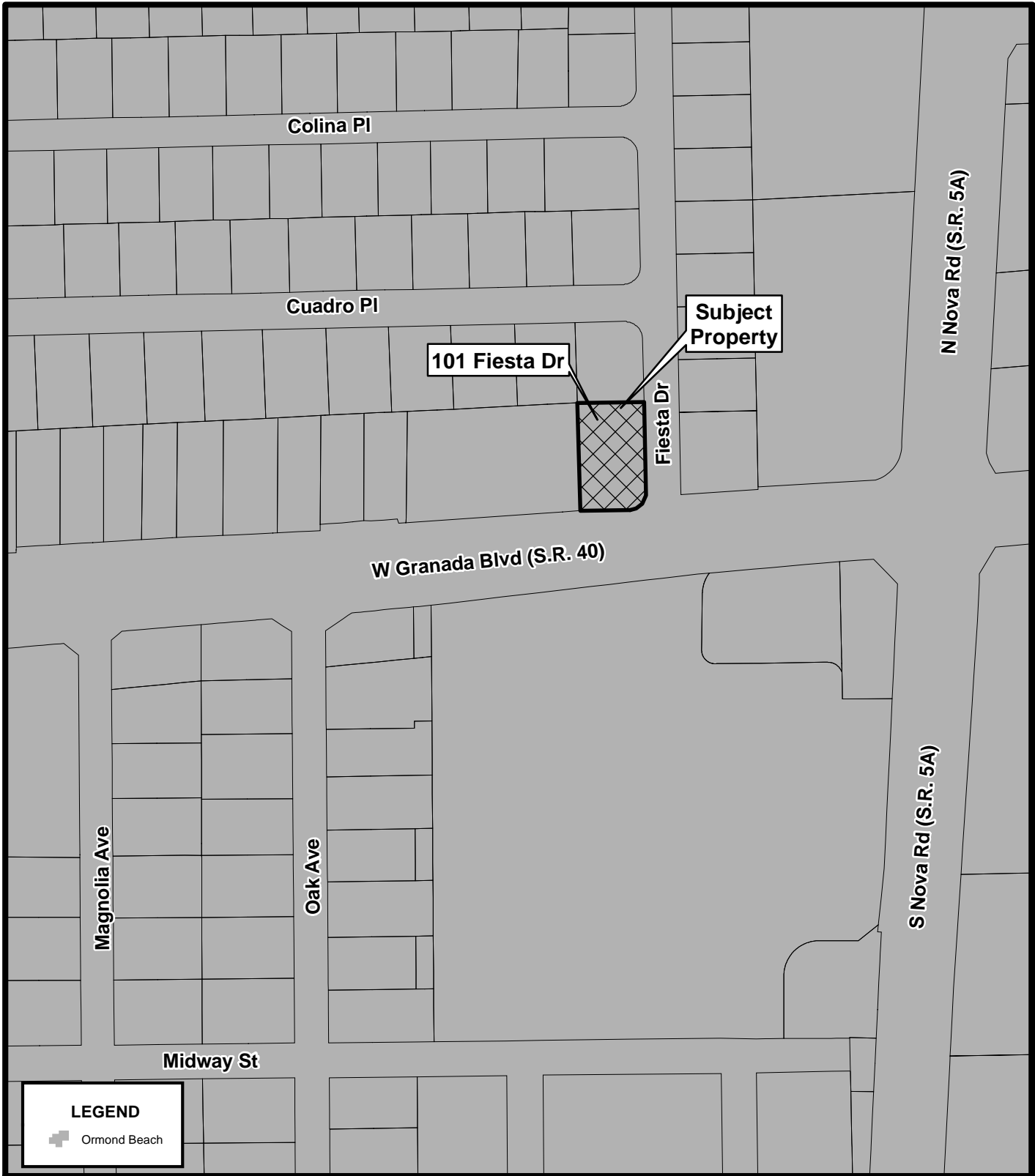




AERIAL MAP
101 FIESTA DR (4220-01-00-0450)

Prepared By: The City of Ormond Beach
G.I.S. Department - November 7, 2022




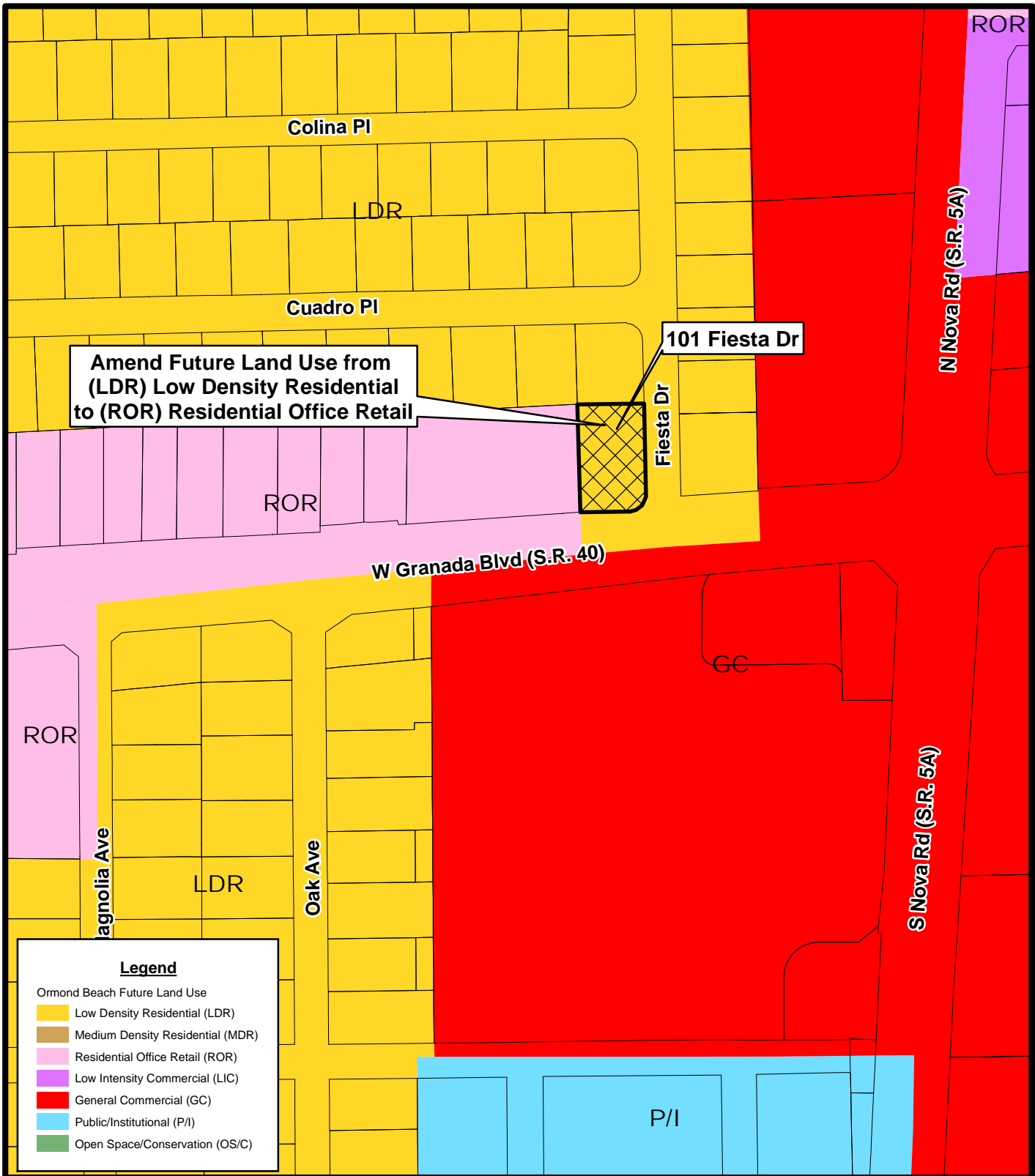


LOCATION MAP

101 FIESTA DR (4220-01-00-0450)

Prepared By: The City of Ormond Beach
G.I.S. Department - November 7, 2022





Legend

Ormond Beach Future Land Use


- Low Density Residential (LDR)
- Medium Density Residential (MDR)
- Residential Office Retail (ROR)
- Low Intensity Commercial (LIC)
- General Commercial (GC)
- Public/Institutional (P/I)
- Open Space/Conservation (OS/C)

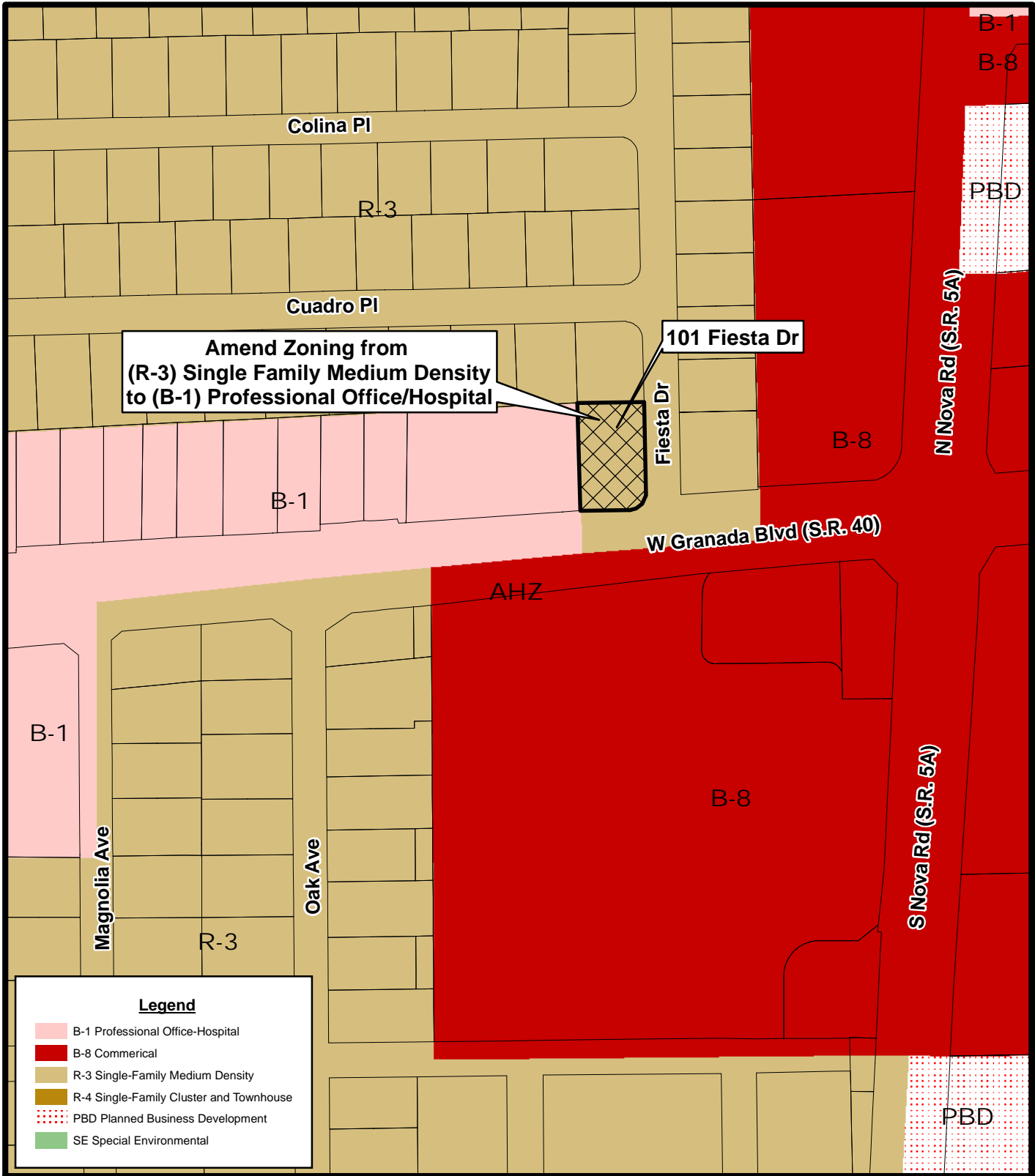


PROPOSED FUTURE LAND USE MAP

101 FIESTA DR (4220-01-00-0450)

Prepared By: The City of Ormond Beach
G.I.S. Department - November 7, 2022





PROPOSED ZONING MAP
101 FIESTA DR (4220-01-00-0450)

Prepared By: The City of Ormond Beach
 G.I.S. Department - November 7, 2022

